

From: Renner, Elinor
To: [Laura Rigas](#)
Cc: [Downey Magallanes](#)
Subject: Scans for Tomorrow
Date: Monday, December 04, 2017 8:24:03 PM
Attachments: [scan0055.pdf](#)

Hello Laura,

Here are the slides you need for tomorrow:

1. Oregon Mountains
- 2-3. WWII Bombing Crater Oregon Mountains
4. Bears Ears
- 5-7. Cascade Siskiyou Closed Roads
8. Grand Staircase (we know the color is bad. This is your picture, if you want to print the original)

Elinor

--

Elinor Renner
U.S. Department of the Interior
Immediate Office of the Secretary
Special Assistant to the Secretary
Washington, DC 20240
202-208-6087


Organ-Mountains

DOI-2019-03 00585



Organ Mountains

Here is one the targets in the Potrillo Mountains WSA as seen from the Google Earth




The arrow above is pointing at what the photo below is looking at on the ground. We were standing at what is the tip of the arrow looking up the hill. From the ground, it looks like an old fence line road or Jeep trail and you would never know that it is a WWII bombing target.




Organ-Mountains

This is what the target that was constructed across the Butterfield Trail looks like today from Google Earth:

(The orange line is the Butterfield Trail. The red circle is where the previous photos of the Butterfield Trail were taken.)





SEAN'S CACKS



Cascade -
Siskiyou

casade-
siskiyou

Cascade
Siskiyou

Grand staircase

DOI-2019-03 00592

